

Discover ArcGIS Online Map Viewer Classic



The Discover ArcGIS Online tutorial is available as a text document or a video tutorial: <https://arcg.is/Tbafz>.

Let's begin!

1 Sign into ArcGIS Online at www.arcgis.com OR through your school account.

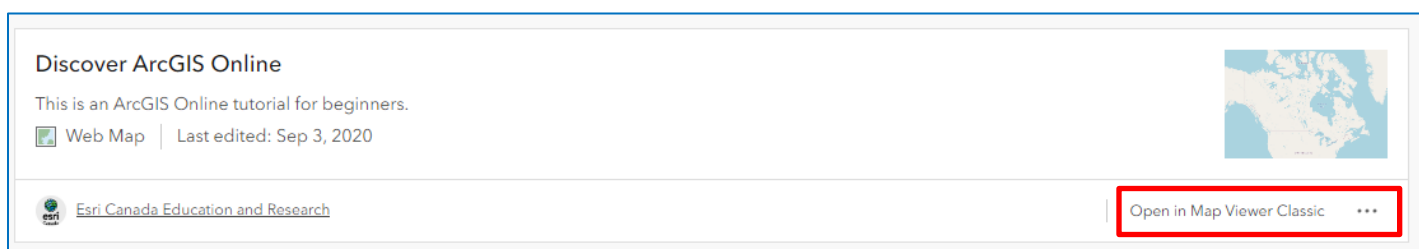
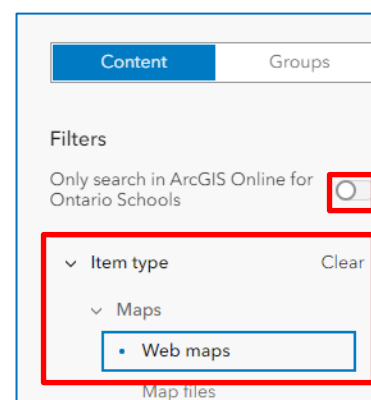
2 Click **Home** → **Search**  "Discover ArcGIS Online"

Under **Filters** > deactivate radio button 

Note: Make sure you deactivate the radio button that only searches in your school organization. We want to search all of ArcGIS Online.

Under **Filters** > **Item type** > **Maps** > **Web maps**

Results> Click **Open in Map Viewer Classic**.



Note: If you see Open in Map Viewer below the thumbnail, click on the ... and select Map Viewer Classic.

Can you find your house or school?

3 Search for your school or home

Find address or place



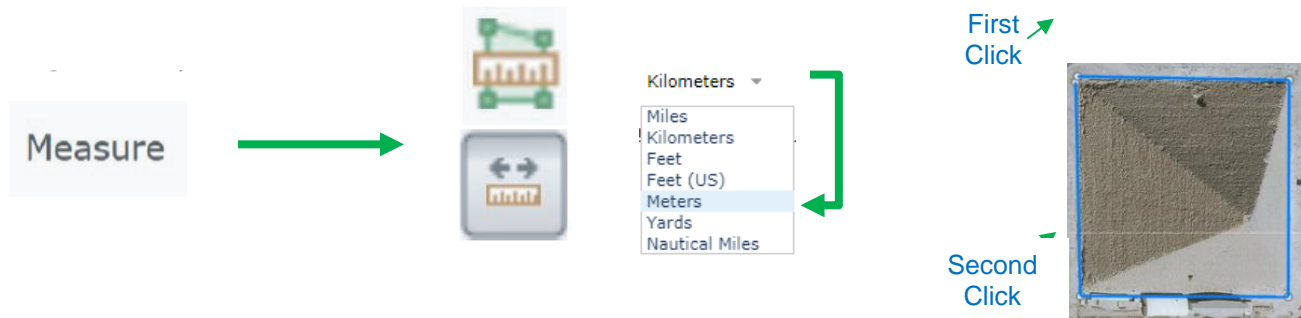
4 What does it look like where you live?



5 Where are the Pyramids of Giza?



6 How big is the largest Pyramid?



Is it bigger than your school?

7 What do the oceans look like using a different map?

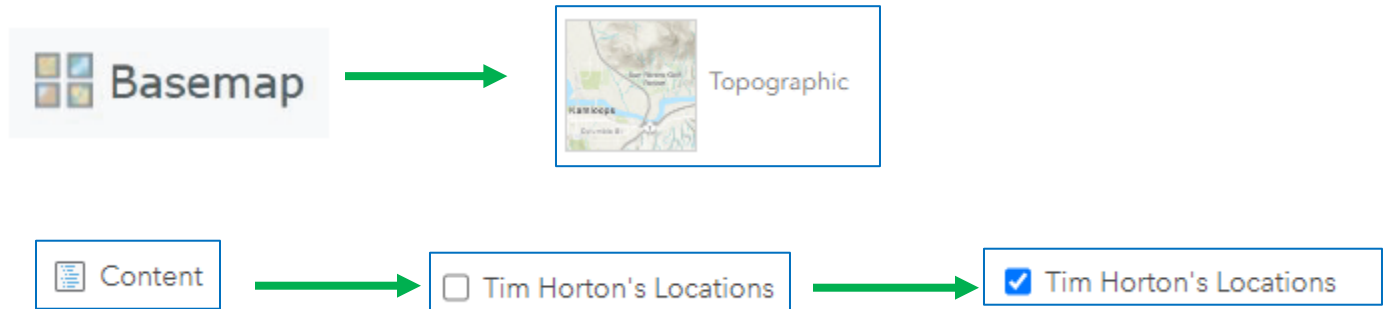


8 Let's swim in the ocean!
Explore the map!




Discover ArcGIS Online

9 Donut time!



10 Let's explore the data!



Do you see a pattern?

11 What else can you discover?

Remember, you can change the basemap and zoom and pan to discover.

Adapted from [GISetc Undercover Mapper](https://www.gisetc.com/undercovermapper/) resource found here: <https://www.gisetc.com/undercovermapper/>.

© 2023 Esri Canada. All rights reserved. Trademarks provided under license from Environmental Systems Research Institute Inc. Other product and company names mentioned herein may be trademarks or registered trademarks of their respective owners. Errors and omissions excepted. This work is licensed under a [Creative Commons Attribution-NonCommercial-ShareAlike 4.0 International License](https://creativecommons.org/licenses/by-nc-sa/4.0/). The Education and Research Group at Esri Canada makes every effort to present accurate and reliable information. The Web sites and URLs used in this tutorial are from sources that were current at the time of production but are subject to change without notice to Esri Canada.

